










Approximate location of bank erosion.

Approximate location of debris in arroyo.

**Legend**

	Parcels		Rio Grande
	Roads		Rail
<b>Ownership</b>			
	COUNTY		
	HIGHWAY		
	PRIVATE		
	EBID		
	CLC_Limits		

GADSDEN INDEPENDENT SCHOOL

MESILLA BOLSON PROPERTIES LLC

